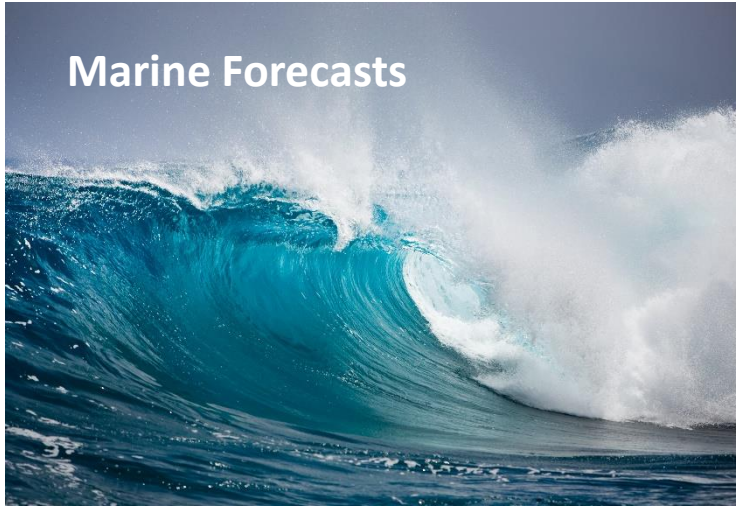


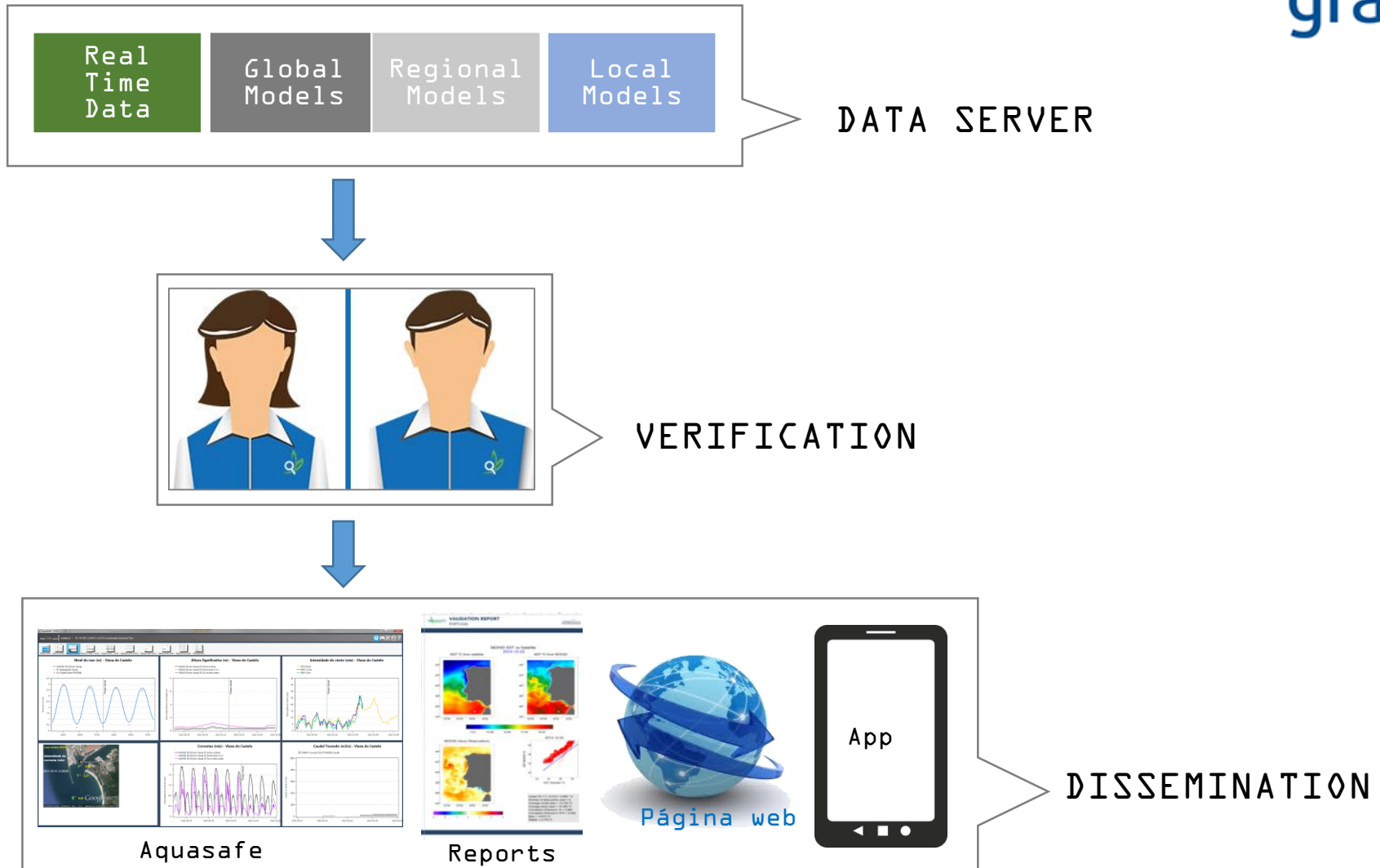


AMOS: Advanced Meteo-Oceanographic Services for Sea

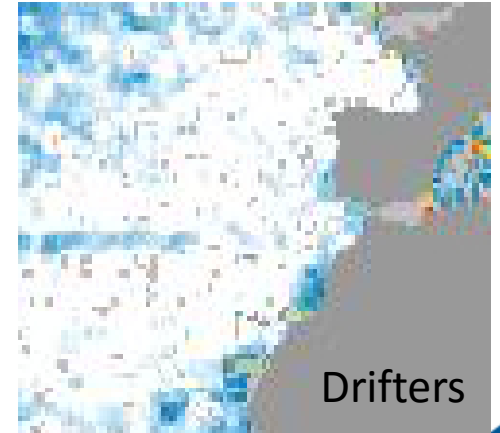
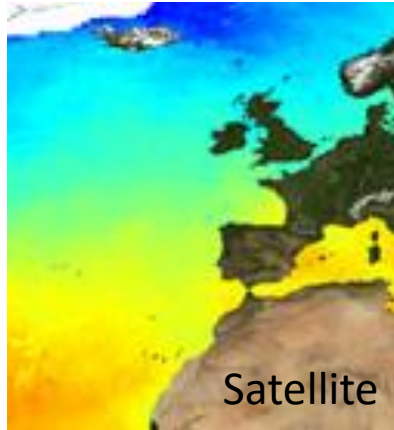
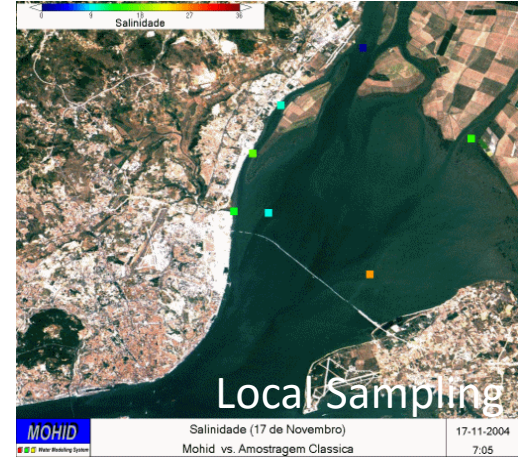
AMOS a full integrated service



AMOS service overview



AMOS real time data

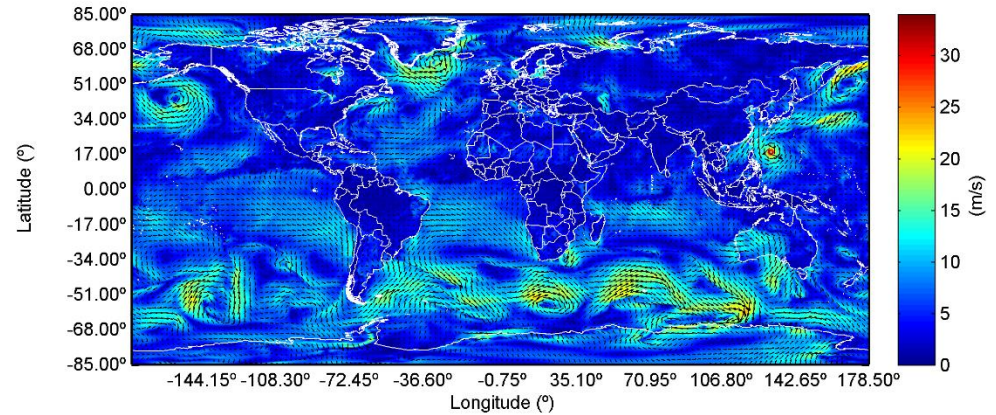


AMOS global models

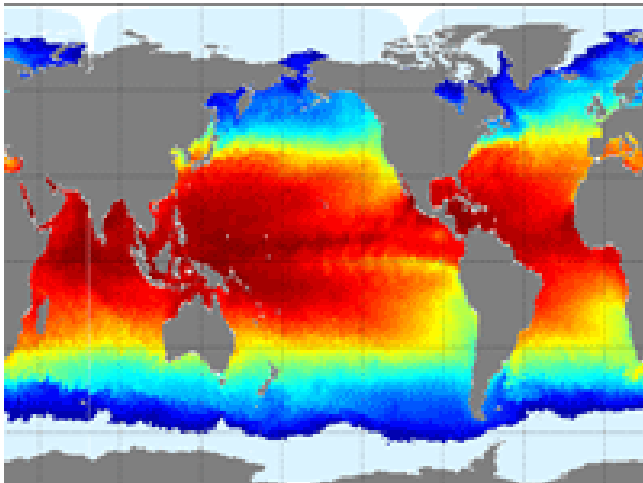


Meteorology

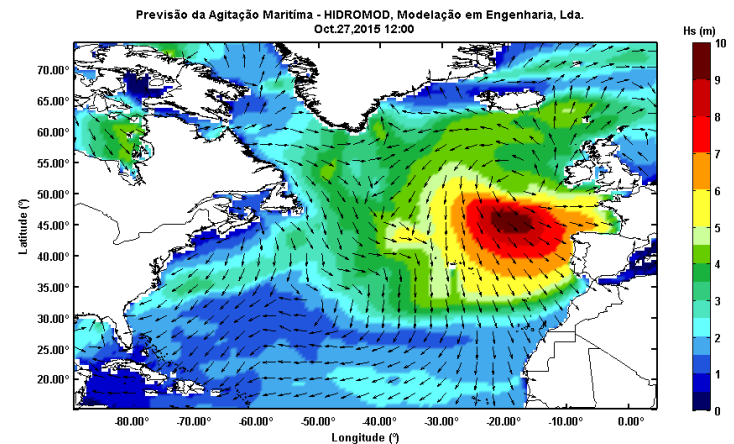
GFS - Wind Forcing



Oceanography



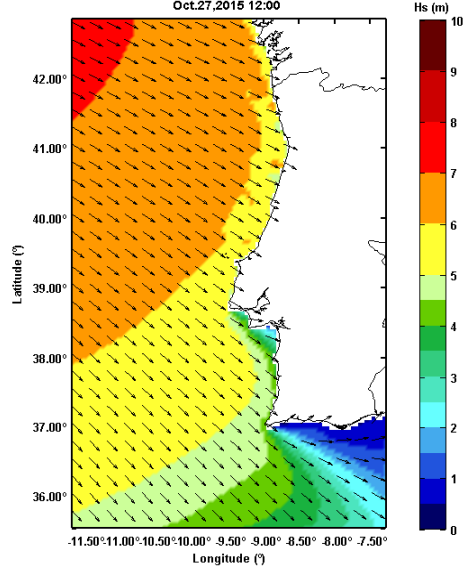
Waves



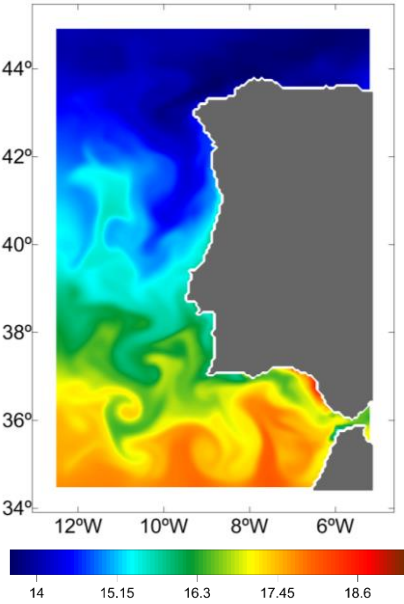
AMOS regional models

Continent

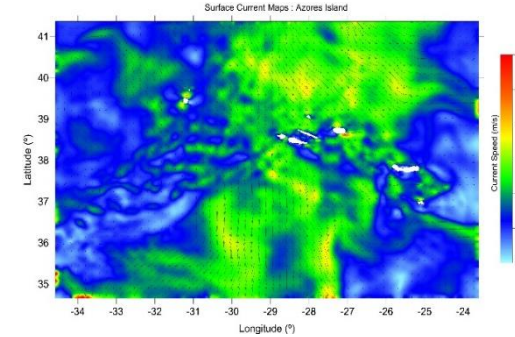
Previsão da Agitação Marítima - HIDROMOD, Modelação em Engenharia, Lda.
Oct.27,2015 12:00



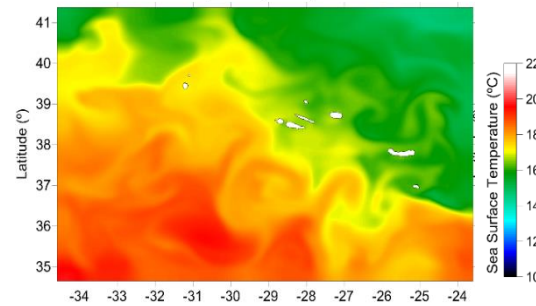
SST °C from MOHID



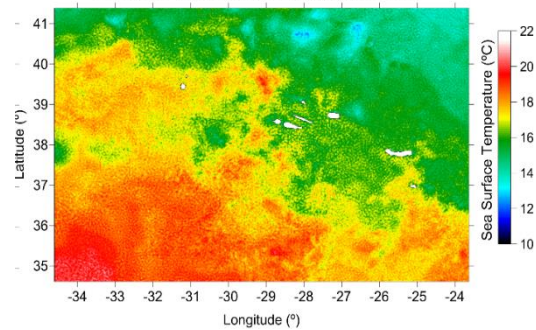
Azores



Sea Surface Temperature (MOHID) : Azores Island

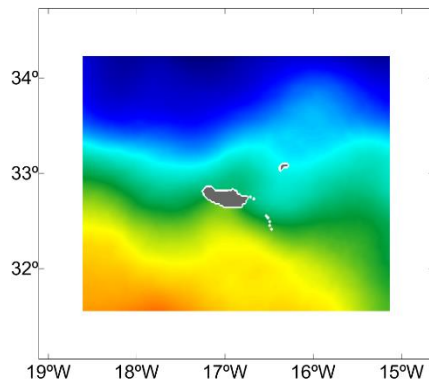


Sea Surface Temperature (L4 Sensor) : Azores Island

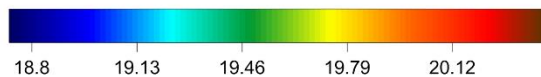
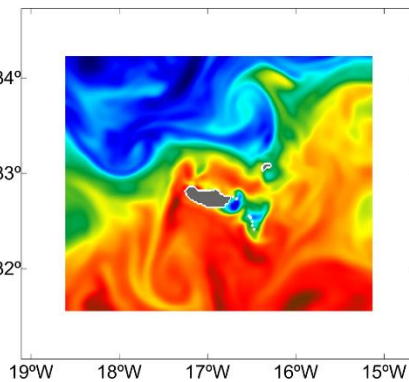


Madeira

SST °C from satellite



SST °C from IBI



AMOS local models

